Best In Class Service

Support

"Same-day superior solutions" with minimum downtime.

Your Remote Access Call for Help from our Tech Support in Real Time.

Direct access to our tech support when you're in the truck and need help NOW. A button in the software connects you to online support in moments. Most issues are resolved the same day.

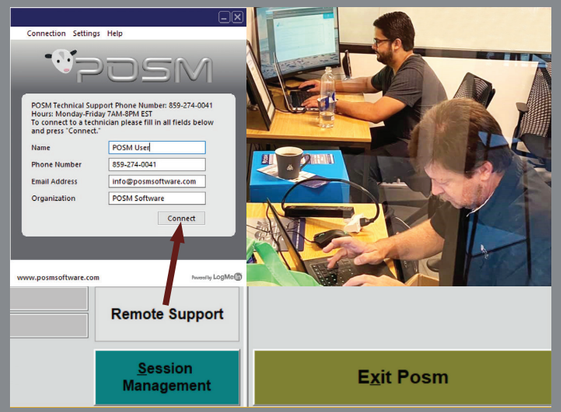

Pipe Coding Services

We can code your inspections for you.

Submit your inspection files to us and we do the rest…

- Coded by NASSCO-certified inspectors.
- Upgrade any older version NASSCO PACP, LACP, or MACP inspections to the current version 7.

Hardware

Hardware up to your toughest tasks.

Laptop and rackmount solutions for POSM Pro, Lite, and Portable. We sell ready-to-deploy POSM Servers with backup solutions customized for your needs.

Industry Wide Compatability

POSM is compatible with most inspection systems.

rausch USA · ATHORN CORPORATION · DEEP TREKKER™ · VIVAX METROTECH · SUBSITE ELECTRONICS · RapidView IBAK North America

Aries • Cues • Envirosite • ID-Tec • MinCam • Proteus • Trio-Vision

Custom overlays for many systems, and we're adding more every day!

PIPELINE OBSERVATION SYSTEM MANAGEMENT

POSM Software LLC | info@posmsoftware.com | 859-274-0041 | POSMsoftware.com

POSM

For Over 20 Years, the Most Robust, User-Friendly Software to Come Down the Pipe

Pipe Inspection Software

POSM Software enhances the data-collecting and mapping capacities of any inspection system that tracks and diagnoses issues within sewers, storm drains, manholes, wells, and pipelines.

Certified for NASSCO v7 PACP, LACP, and MACP Templates

Solutions for Greater Accuracy Before, During, and After the Inspection

Office Software

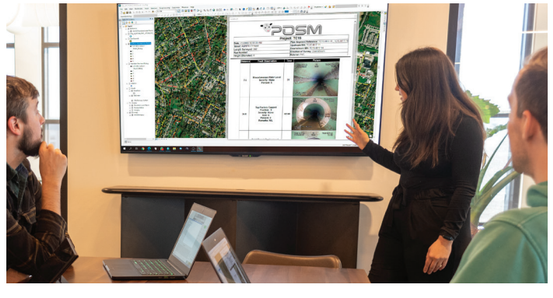

Server

Our fastest, most efficient option for large companies with a significant database tapped regularly and daily.

Storage plus two-way GIS synchronization.

View inspection reports and videos from GIS.

ESRI Certified Business Partner.



Storage

A significant upgrade from Workstation for mid- to large-size contractors or small municipalities.

Allows multiple users to tap and edit the database at the same time. Customers can save unlimited sessions. Supports SQL and Access database formats. No GIS.



Workstation

Our single-user, entry-level video storage option on Microsoft Access.

A searchable archive on a single hard drive. Small contractors and plumbers may find this the "just right" option for their needs. We recommend upgrading to Server at +2500 sessions. Does not offer GIS connectivity.

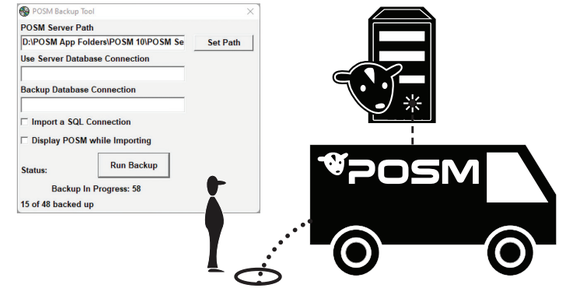

ServerBackupTool

From the truck to the database with one touch.

No more flash drives or discs.

Simplified backup from Professional to Server or Storage. Offers the option to backup manually or to set to auto-sync.

Inspection Software

Professional

The "everything's included" version of our inspection software.

POSM Pro is the top tier of our inspection options. Over 90% of all customers choose Pro.

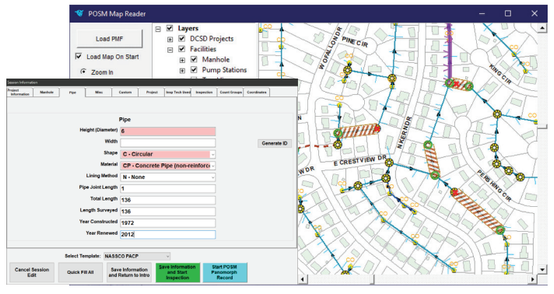

MapReader

A user-friendly interactive mapping application that lets users start a POSM Pro session by simply clicking on a map line segment.

Robust GIS Map and Data Interaction. Auto-populates asset data from GIS into the new inspection.

Portable

Captures live video, images, and whole-run video.

Used to inspect lateral service lines, wells, and manholes with push cameras or well inspection cameras.

Lite

Cost-effective and streamlined to get running with minimal setup.

For contractors and municipalities that don't utilize NASSCO. Keeps things simple while offering a fast and thorough survey.